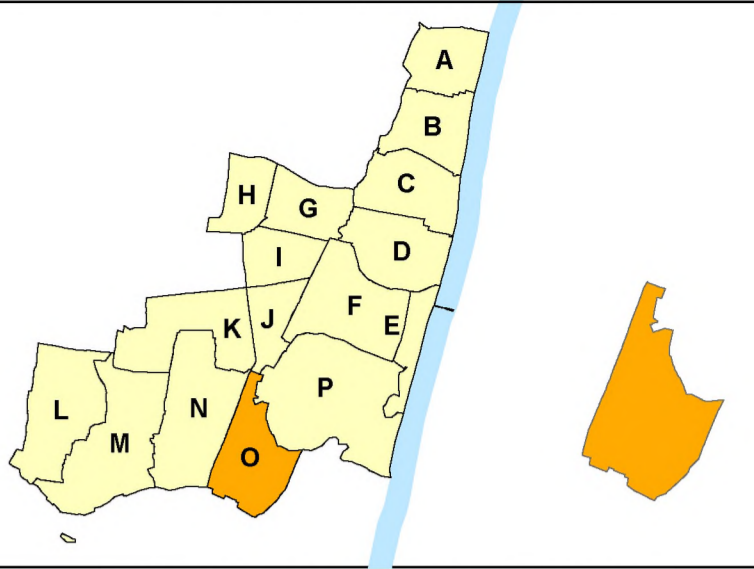


**COMPREHENSIVE DEVELOPMENT PLAN
FOR PUDUCHERRY PLANNING AREA**

**PROPOSED LAND USE MAP - 2036
PUDUCHERRY MUNICIPALITY**



MURUNGAPAKKAM REVENUE VILLAGE

LEGEND REFERENCE

- PUDUCHERRY PLANNING AREA BOUNDARY
- COMMUNE BOUNDARY
- MUNICIPAL BOUNDARY
- WARD BOUNDARY
- VILLAGE BOUNDARY
- CONURBATION BOUNDARY
- TSS WARD BOUNDARY
- TSS BLOCK BOUNDARY
- A1 WARD & BLOCK NUMBER
- SURVEY BOUNDARY / NUMBER
- TOWN SURVEY BOUNDARY / NUMBER
- EXISTING ROAD
- PROPOSED ROAD
- RAILWAY LINE
- PROPOSED RAILWAY LINE
- HIGH TIDE LINE
- LOW TIDE LINE
- CRZ 200M LINE / 500M LINE
- ASI BUFFER 100M / 200M

**EXISTING & PROPOSED LAND USE
[LEVEL - I]**

- RESIDENTIAL
- INFORMAL RESIDENTIAL ZONE
- COMMERCIAL
- INDUSTRY
- PUBLIC & SEMI PUBLIC
- MIXED RESIDENTIAL ZONE
- MIXED COMMERCIAL ZONE
- MIXED INDUSTRIAL USE ZONE
- RECREATIONAL/TOURISM ZONE
- TRANSPORTATION AND COMMUNICATION
- AGRICULTURE
- PROTECTIVE AND UNDEVELOPED USE ZONE

**Comprehensive Development Plan
for Puducherry - 2036 approved vide
G.O. Ms. No. 21/2019-Hg, dt. 31.10.2019**

NOTE :
The proposed Railway Alignment shown in the map is tentative.
It is subject to change as per Transport Department,
Railway Board & Govt. of Puducherry.

NOTE :
Refer indicative text for detailed land use clarification of Level-II.

1 Ha.



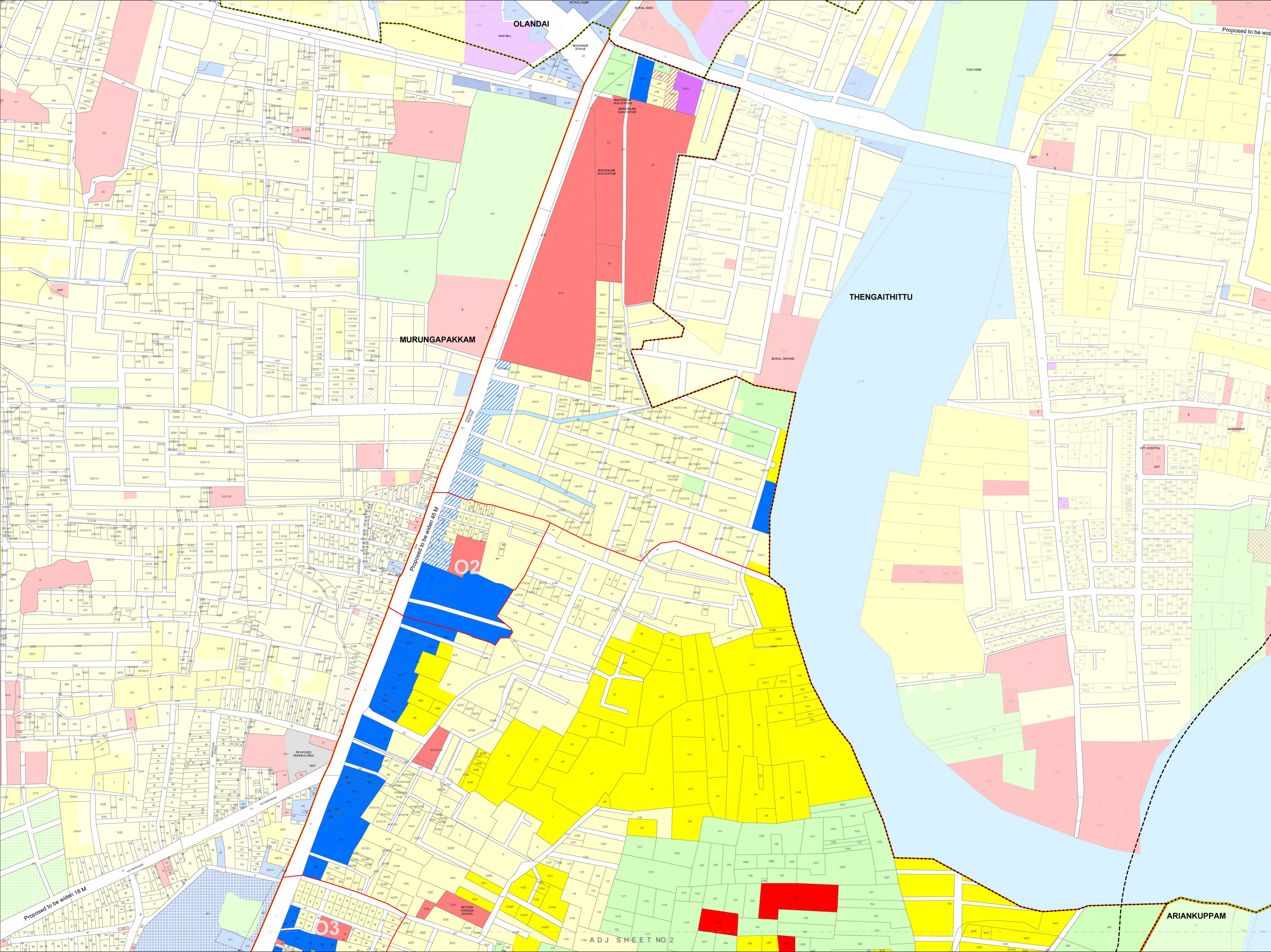
0 50 100 200
Meters

1:2,000

PUDUCHERRY PLANNING AUTHORITY

SIGNATURE :

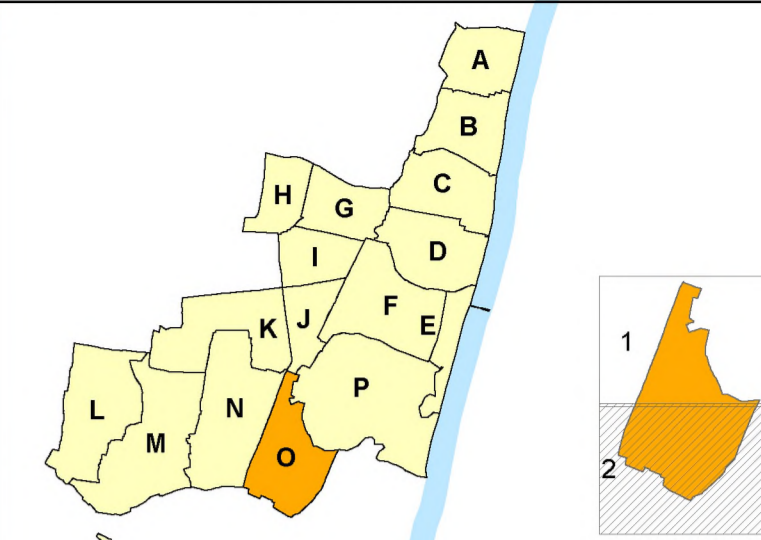
DATE :



**COMPREHENSIVE DEVELOPMENT PLAN
FOR PUDUCHERRY PLANNING AREA**

PROPOSED LAND USE MAP - 2036

PUDUCHERRY MUNICIPALITY



MURUNGAPAKKAM REVENUE VILLAGE

LEGEND REFERENCE

- PUDUCHERRY PLANNING AREA BOUNDARY
- COMMUNE BOUNDARY
- MUNICIPAL BOUNDARY
- WARD BOUNDARY
- VILLAGE BOUNDARY
- - - CONURBATION BOUNDARY
- TSS WARD BOUNDARY
- TSS BLOCK BOUNDARY
- A1 WARD & BLOCK NUMBER
- 5 SURVEY BOUNDARY / NUMBER
- 5 TOWN SURVEY BOUNDARY / NUMBER
- EXISTING ROAD
- PROPOSED ROAD
- RAILWAY LINE
- - - PROPOSED RAILWAY LINE
- HIGH TIDE LINE
- - - LOW TIDE LINE
- - - CRZ 200M LINE / 500M LINE
- - - ASI BUFFER 100M / 200M

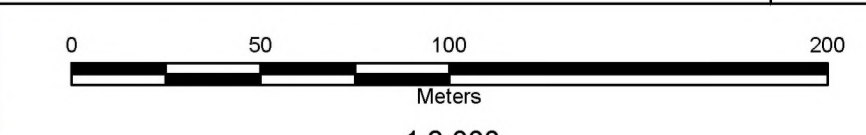
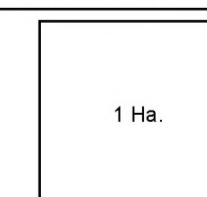
**EXISTING & PROPOSED LAND USE
[LEVEL - I]**

- RESIDENTIAL
- INFORMAL RESIDENTIAL ZONE
- COMMERCIAL
- INDUSTRY
- PUBLIC & SEMI PUBLIC
- MIXED RESIDENTIAL ZONE
- MIXED COMMERCIAL ZONE
- MIXED INDUSTRIAL USE ZONE
- RECREATIONAL/TOURISM ZONE
- TRANSPORTATION AND COMMUNICATION
- AGRICULTURE
- PROTECTIVE AND UNDEVELOPED USE ZONE

**Comprehensive Development Plan
for Puducherry - 2036 approved vide
G.O. Ms. No. 21/2019-Hg, dt. 31.10.2019**

NOTE :
The proposed Railway Alignment shown in the map is tentative. It is subject to change as per Transport Department, Railway Board & Govt. of Puducherry.

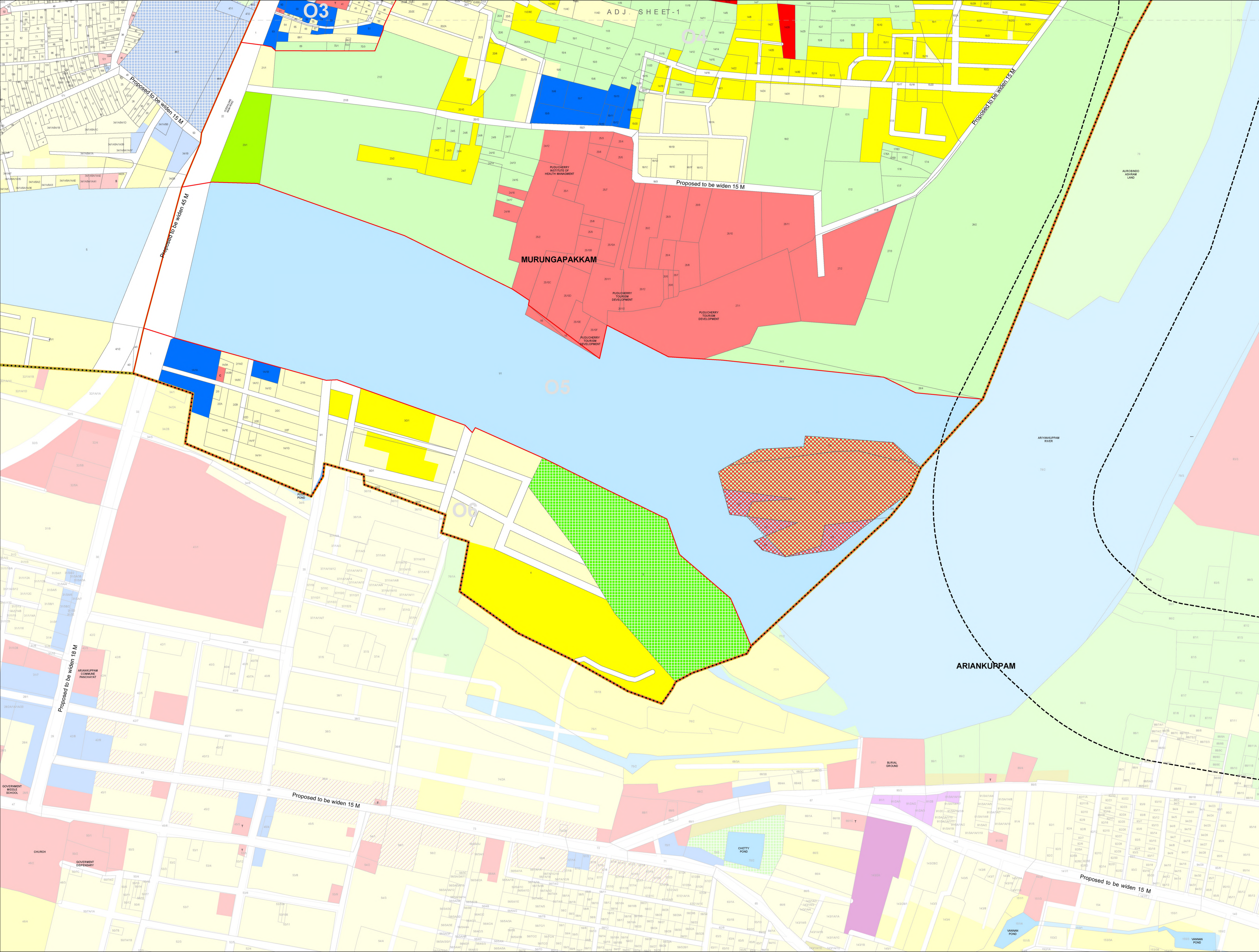
NOTE :
Refer indicative text for detailed land use clarification of Level-II.



1:2,000

PUDUCHERRY PLANNING AUTHORITY

SIGNATURE: _____ DATE: _____



ADJ. SHEET - 1

O3

MURUNGAPAKKAM

O5

O6

ARIANKUPPAM

CHETTY POND

VAJIAN POND

Proposed to be widened 15 M

Proposed to be widened 45 M

Proposed to be widened 15 M

Proposed to be widened 15 M

Proposed to be widened 18 M

Proposed to be widened 15 M

Proposed to be widened 15 M

GOVERNMENT MIDDLE SCHOOL

CHURCH

GOVERNMENT DISPENSARY

RURAL GROUND

AUROBINDO AGRARIUM LAND

ARIYANKUPPAM RIVER

